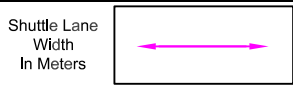
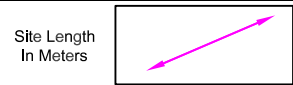


Speed Of Road  
MPH



Traffic Light Phasing	1 N/A	2 N/A
	3 N/A	4 N/A



All Red Times	1 N/A	2 N/A
	3 N/A	4 N/A

**Traffic Management  
ROAD CLOSURE  
& DIVERSION**

Drawing Notes

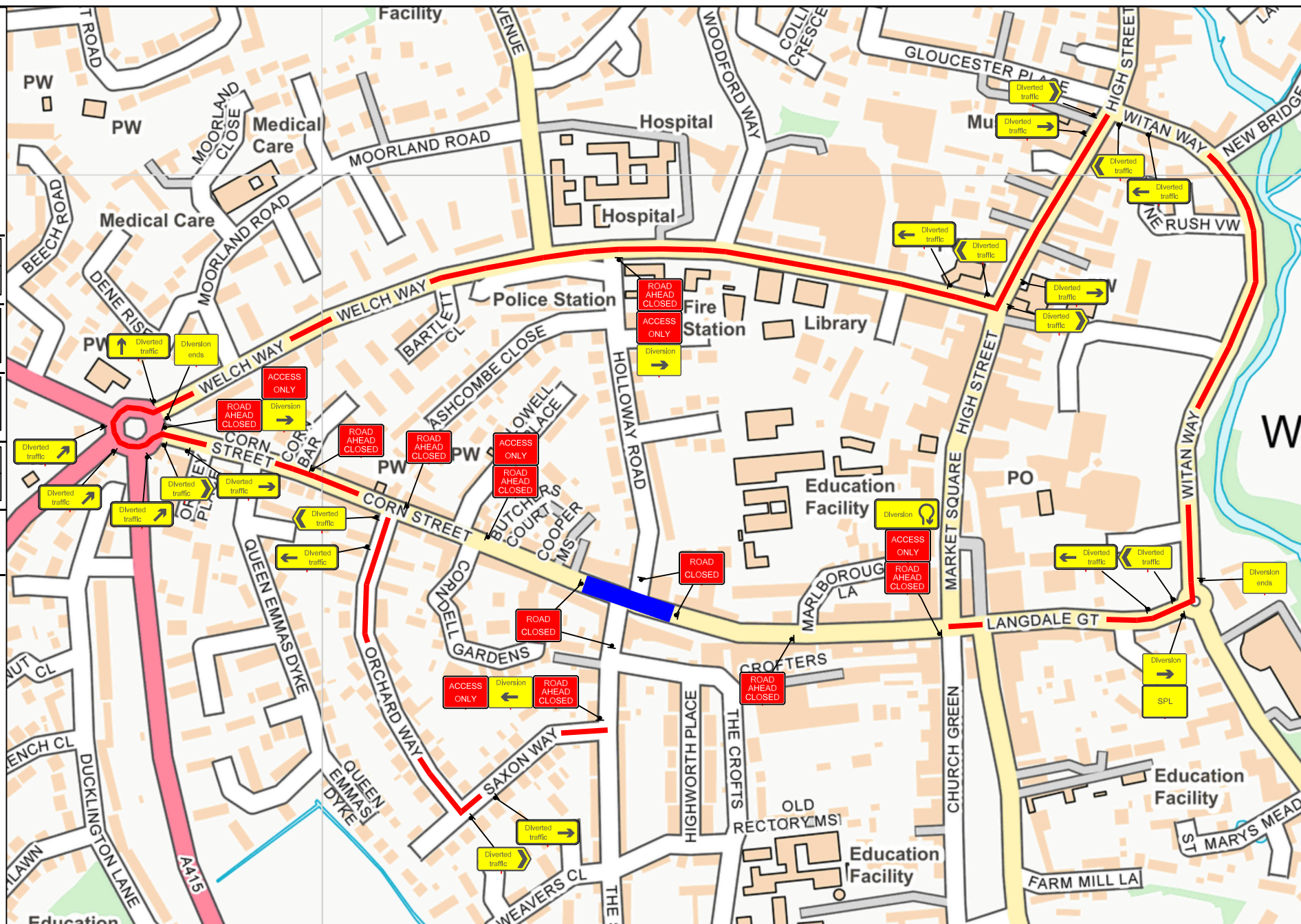
**SPL**

Corn Street  
Closed Ahead  
No Through Route  
Follow Diversion

**SAFETY ZONE DIMENSIONS** (S)

Permanent speed limit 30mph or less	0.5m
Sideways safety zone	0.5m
Longways safety zone	0.5m

(Dimensions are minima)



Client  
All Works Shall Be Carried Out In  
Accordance With The Safety At  
Streetworks And Code Of Practise  
2013

**KEY**

- Traffic sign
- Traffic cone
- Traffic signals to Diagram 3000.1
- Working Space
- Pedestrian Barrier

**Corn Street,  
Witney,  
OX28 6BU**

Drawing No PTM/SAP/0001	
Original drawing size A4 - NTS	
Drawn By	Date